

RESOLUTION 06-036

RESOLUTION OF THE CITY COUNCIL OF THE CITY OF KETCHUM
AUTHORIZING THE MAYOR TO EXECUTE AN AGREEMENT WITH
BENCHMARK ASSOCIATES, P.A., TO PROVIDE ORTHO-
PHOTOGRAMMETRY MAPPING SERVICES FOR THE REMAINDER OF THE
CITY AT A COST NOT TO EXCEED \$13,275


WHEREAS, the City Council previously authorized a contract (Resolution 05-124) with Benchmark Associates for Ortho Photography in the Community Core to assist the Hudson Company with a Downtown Master Plan at a cost not to exceed \$19,500, and

WHEREAS, the City continues to request special photogrammetry data assistance from Benchmark Associates on a per project rate, and

WHEREAS, it would be more cost effective for the City to acquire the photogrammetry mapping data for the remainder of the city,

NOW THEREFORE BE IT RESOLVED, that the Ketchum City Council authorizes the Mayor to execute an agreement with Benchmark Associates, P.A., to provide ortho-photogrammetry mapping data for the remainder of the City of Ketchum at a cost not to exceed \$13,275.



This Resolution will be in full force and effect upon its adoption this twentieth (20th) day of March, 2006.




Randy Hall, Mayor

Attest:

Approved as to form and content:

Sandra Cady, CMC
City Treasurer/Clerk



Benjamin Worst, Esq.
City Attorney

Faint, illegible text at the top of the page.

Faint, illegible text in the upper middle section.

Faint, illegible text in the middle section.

Faint, illegible text in the lower middle section.

Faint, illegible text in the lower section.

Faint, illegible text at the bottom of the main body.

Handwritten signature or initials.

Handwritten signature or initials.



Benchmark Associates, P.A.

ENGINEERING, PLANNING, SURVEYING & MAPPING

P.O. Box 733 • 100 Bell Drive

Ketchum, Idaho 83340

208/726-9512 • Fax 208/726-9514 • www.bma5b.com

March 9, 2006

Ron LeBlanc
City Administrator
City of Ketchum
PO Box 2315
Ketchum, ID 83340

Subject: Proposal – City Aerial Mapping
Color Ortho-Photography

Dear Ron:

We are pleased to offer the City of Ketchum color aerial mapping to cover the entire City corporate boundary and area of impact. The aerial mapping will be high-resolution color photography with 1-foot pixel resolution and topography with ten-foot contours on a separate layer. The map will be on NAD 83 coordinate system enabling the Blaine County GIS data to be overlaid onto the map.

We will distribute the map in a digital format and one photo quality print. Benchmark Associates will retain proprietary rights of the map. The City of Ketchum and their designated consultant(s) will have a right of use internally within the City Government but shall not distribute it. Benchmark will work with the City of Ketchum and its designated consults to accommodate their needs including file formats.

Benchmark Associates will deliver the aerial map to the City of Ketchum upon acceptance of this agreement. The aerial map will be available to the City of Ketchum for a fee of \$13,275.

We look forward to providing you with a quality map that will have tremendous benefits for your city departments.

Respectfully submitted,

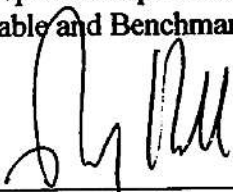


Garth L. McClure, A.I.C.P.
Benchmark Associates, P.A.

Ron LeBlanc
March 9, 2006
Page 2

AUTHORIZATION TO PROCEED

The proposed scope of services, schedule, and fee estimate presented in this agreement are acceptable and Benchmark Associates is authorized to proceed with professional services.

By: 
Signature*


Printed

Date: 5/23/06

*Individual(s) with authority and trust responsible for payment of Benchmark Associates' invoices.